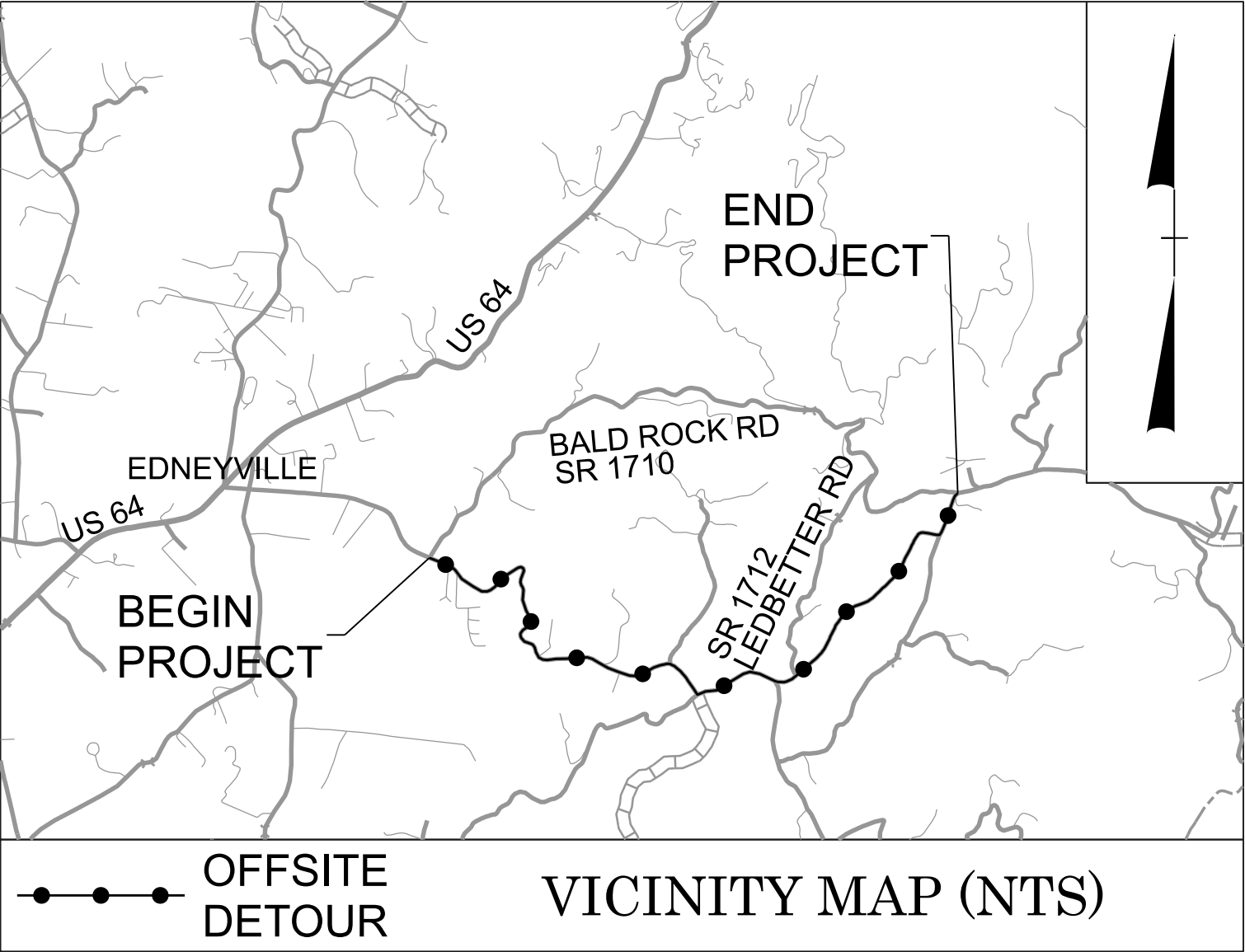


WBS: DF18314.2045060

CONTRACT: DN01128

See Sheet 1A For Index of Sheets



STATE OF NORTH CAROLINA  
DIVISION OF HIGHWAYS  
  
HENDERSON COUNTY

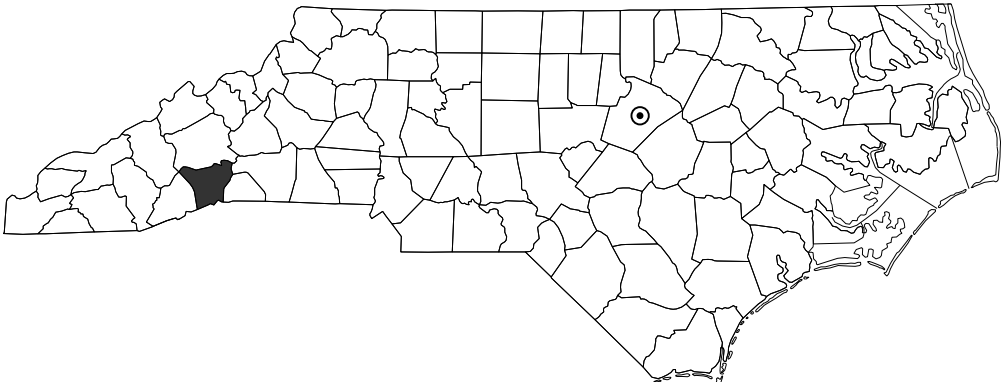
LOCATION: *SLOPE AND PAVEMENT REPAIRS ALONG BALD  
ROCK ROAD (SR 1710) FROM HURRICANE HELENE*

TYPE OF WORK: *GRADING, DRAINAGE, PAVING, WIDENING*

STATE	STATE PROJECT REFERENCE NO.	SHEET NO.	TOTAL SHEETS
N.C.	DF18314.2045060	11	
STATE PROJ. NO.	F. A. PROJ. NO.	DESCRIPTION	
DF18314.2045060	N/A	PE, RW, UTIL., CONST.	
DF18314.2045061	N/A	PE, RW, UTIL., CONST.	
DF18314.2045062	N/A	PE, RW, UTIL., CONST.	
DF18314.2045063	N/A	PE, RW, UTIL., CONST.	
DF18314.2045465	N/A	PE, RW, UTIL., CONST.	
DF18314.2045064	N/A	PE, RW, UTIL., CONST.	
DF18314.2045066	N/A	PE, RW, UTIL., CONST.	
DF18314.2045455	N/A	PE, RW, UTIL., CONST.	
DF18314.2045479	N/A	PE, RW, UTIL., CONST.	
DF18314.2045067	N/A	PE, RW, UTIL., CONST.	
DF18314.2045478	N/A	PE, RW, UTIL., CONST.	

FINAL PLAN SET

Plans Developed with  
OpenRoads (ORD)



END CONSTRUCTION  
SITE 1/ WBS DF18314.2045060  
-L1- STA. 12+15.00

BEGIN PROJECT  
BEGIN CONSTRUCTION  
SITE 1/ WBS DF18314.2045060  
-L1- STA. 10+50.00

BEGIN CONSTRUCTION  
SITE 2/ WBS DF18314.2045061  
-L2- STA. 11+90.00

BEGIN CONSTRUCTION  
SITE 3/ WBS DF18314.2045062  
-L3- STA. 10+99.95

BEGIN CONSTRUCTION  
SITE 4/ WBS DF18314.2045063  
-L4- STA. 11+12.12

BEGIN CONSTRUCTION  
SITE 5/ WBS DF18314.2045465  
-L5- STA. 11+05.00

BEGIN CONSTRUCTION  
SITE 6/ WBS DF18314.2045064  
-L6- STA. 10+00.00

BEGIN CONSTRUCTION  
SITE 7/ WBS DF18314.2045066  
-L7- STA. 10+40.00

END CONSTRUCTION  
SITE 7/ WBS DF18314.2045066  
-L7- STA. 14+35.00

END CONSTRUCTION  
SITE 9/ WBS DF18314.2045479  
-L9- STA. 14+00.00

BEGIN CONSTRUCTION  
SITE 10/ WBS DF18314.2045067  
-L10- STA. 11+10.00

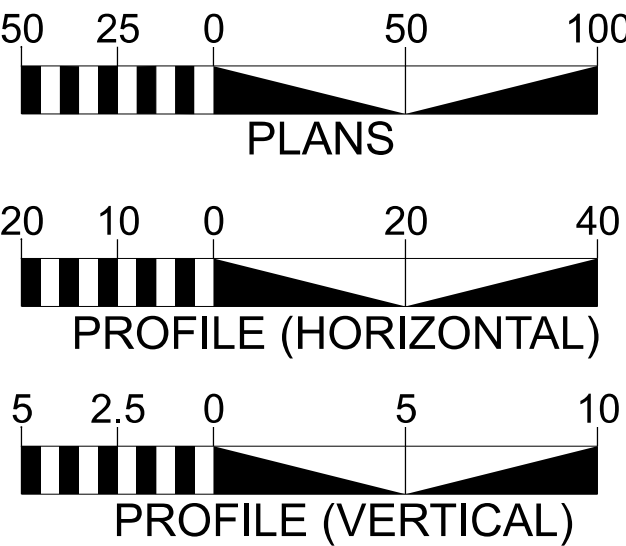
END CONSTRUCTION  
SITE 10/ WBS DF18314.2045067  
-L10- STA. 12+40.00

BEGIN CONSTRUCTION  
SITE 11/ WBS DF18314.2045478  
-L11- STA. 11+70.00

END PROJECT  
END CONSTRUCTION  
SITE 11/ WBS DF18314.2045478  
-L11- STA. 12+35.00

DOCUMENT NOT CONSIDERED FINAL  
UNLESS ALL SIGNATURES COMPLETED

GRAPHIC SCALES



DESIGN DATA

ADT 2025 = 500  
ADT 2045 = 600  
K = N/A %  
D = N/A %  
T = 3 % \*  
\*\* V = 35 MPH  
\* TTST = 1% DUAL 2%  
FUNC CLASS =  
LOCAL RURAL  
SUBREGIONAL TIER

PROJECT LENGTH

LENGTH ROADWAY PROJECT WBS  
PROJECT DF18314.2045060 = 0.565 MILES  
  
TOTAL LENGTH PROJECT WBS  
PROJECT DF18314.2045060 = 0.565 MILES

Prepared in the Office of:



NC FIRM LICENSE No: C-1506  
301 Fayetteville St.,  
Suite 1500  
Raleigh, NC 27601  
(919) 862-7839

2024 STANDARD SPECIFICATIONS

RIGHT OF WAY DATE:  
N/A

LETTING DATE:  
SEPTEMBER 23, 2025

NIKKI T. HONEYCUTT, P.E.  
PROJECT ENGINEER

ALLEN J. MCSWAIN  
PROJECT DESIGNER

BARRY MOSTELLER  
NCDOT CONTACT

HYDRAULICS ENGINEER

7/29/2025

Signed by:

Erk P. Adland

P.E.

SIGNATURE:

ROADWAY DESIGN ENGINEER

7/29/2025

Signed by:

Nikki Honeycutt

P.E.

SIGNATURE:

